










<p>Yarralumla 1 Neighbourhood Oval Carpark Map</p>	<p>Legend</p> <ul style="list-style-type: none">  Carparks  Accessible Parking  All-Access Carparks  Sportsgrounds  School Boundaries 	 <p>Canberra</p> <p>Australian Capital Territory</p>	<p>0 50 100 200 Metres</p> <p>Scale: 1:11,077 when printed at A3</p> <p>Map Grid of Australia 1994 Geocentric Datum Australia</p> <p>Prepared by: Asset and Data Integration City Operations PO Box 158 Canberra ACT 2601</p> <p>Date Created: 5/14/2021</p>	 <p>ACT Government</p> <p>Transport Canberra & City Services</p> <p><small>Disclaimer: While all care is taken to ensure accuracy, the ACT Government does not warrant that the map is free from errors.</small></p> <p><small>© Copyright ACT Government</small></p>
---	--	---	--	--